BROCÉLIANDE FOREST

FALL-WINTER
From September 15 to March 31

DISTANCES	PAIMPONT				
CONCORET	7 km	CONCORET			
STATE FOREST	10 km	6 km	STATE FOREST		
TRÉHORENTEUC	14 km	11 km	17 km	TRÉHORENTEUC	
TRÉMELIN LAKE	18 km	17 km	10 km	28 km	TRÉMELIN LAKE
BEIGNON	8 km	15 km	18 km	17 km	21 km

SAINT-LÉRY
MAURON
IFFENDIC
Trémelin Lake
L'aparté, art venue
Chambre au Loup Valley
SAINT-MALON-SUR-MEL
La Marette Geological Site
Fountain of Youth
Merlin's Tomb
Three Trébran Rocks
Comper Castle
Arthurian Imagination Centre
CONCORET
Bush Peth
Abgrall mystery treasure hunt
La Dryade soap factory
Balades d'Is'Ane
State Forest
Hindrés Oak
Boutavent Estate
Careil Estate
Monterfil
SAINT-PÉRAN
Guillotin oak
Barenton Fountain
(Closed on Thursdays)
Barenton Carriages
Folle Pensée
Kerneant oaks
L'Yvel
Telhouët
Coganne
Trudeau
Judicaël Cross
Start of storytelling walks
Paimpont Abbey
Brocéliande, the Gateway to Secrets
Brocéliande Bike
PAIMPONT
LA PORTE DES SECRETS BROCÉLIANDE
The Round Table of the New Knights of Brocéliande
NÉANT-SUR-YVEL
TRÉHORENTEUC
Start of storytelling walks
Church of the Grail
Les Chevaux de Brocéliande Riding Centre
Valley of No Return's walk
Golden Tree
Miroir aux Fées Pond
The Giant's Tomb
La Joie Notre Dame Abbey
Trécesson Castle
Saint-Cyr Coëtquidan Military Camp (restricted area)
Historic Site of the Paimpont Forges
PLÉLAN-LE-GRAND
Lancelot's Slippery Rock
BEIGNON
Bishops' Garden
SAINT-MALO-DE-BEIGNON
CAMPÉNÉAC
The country house 56
RENNES BRÉAL/MONTFORT
PLOËRMEL VANNES/LORIENT
GR® 37

TIPS & BEST PRACTICES

From September 15 to March 31, access to Brocéliande Forest, which is largely privately owned, is regulated due to hunting and forestry operations. Visitors may still explore the forest by staying on designated trails and observing specific access restrictions on hunting days.
Scan the QR code for practical information and the hunting calendar.

Mushroom picking:
Permitted in state-owned forests only, except on Tuesdays and Thursdays throughout the year. Maximum: 5 litres per person per day. If in doubt, have your mushrooms checked by a pharmacist.

Before your visit:
Opening periods for attractions and activities may vary. Please check before travelling.

DÉCONSEILLÉE

LEGEND

- Tourist Office
- Car Park

HERITAGE
- Must-see site
- Legendary site
- Hidden gem
- Brittany Rural Heritage Village
- Remarkable church or chapel
- Notable built heritage
- Museum, art venue
- Notable natural site

LEISURE
- Park, activities and leisure centre
- Water sports or river activities

HIKING
- Military Camp
- State Forest
- Long-Distance Hiking Trail (GR®)

STORYTELLING WALKS CALENDAR

Brocéliande Tourist Office Paimpont +33 (0)2 99 07 84 23
Ploërmel Communauté Tourist Office Tréhorenteuc +33 (0)2 97 22 36 43
Montfort Communauté Tourist Office +33 (0)2 99 09 06 50
De l'Oust à Brocéliande Communauté Tourist Office +33 (0)2 99 08 21 75
Saint-Méen Montauban Tourist Office +33 (0)2 23 43 51 26

destination-broceliande.com

1 The Golden Tree and Val Loop (2 km)
TRÉHORENTEUC, starting at P1 Follow:



2 Barenton Loop (3 km) PAIMPONT
Folle Pensée locality Follow:

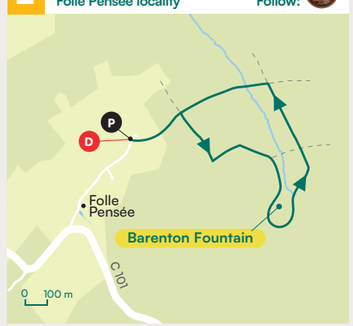

3 Poetic waterside walk (2 km)
PAIMPONT, village centre



4 The Enchanter's Loop (4 km) PAIMPONT
Merlin's Tomb Car Park Follow:

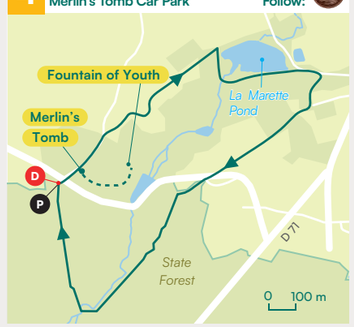

5 Hindrés Loop (4 km) PAIMPONT
Rocher Cadieu locality Follow:

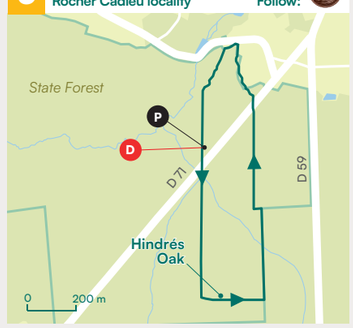

6 Trémelin Lake Loop (5 km)
IFFENDIC, Trémelin locality

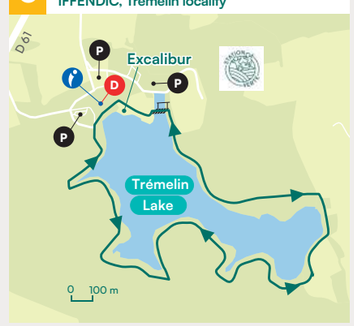

⚠ Loop No. 2 closed on Thursdays.

⚠ Loops No. 4 and No. 5 are accessible except on hunting days. For more information, contact the Brocéliande Tourist Office or check the notices posted on site.

August 2026 edition / © Maps and illustrations: izatis.com — Printed by Edicolor Print — Print run: 146,000 copies — Art direction and graphic design: Destination Brocéliande

DESTINATION BROCÉLIANDE
THE MUST-VISIT SITES

DESTINATION BROCÉLIANDE

LEGEND

Tourist Office

HERITAGE

- Must-see site
- Hidden gem
- Remarkable church or chapel
- Notable built heritage
- Museum, art venue
- Megalithic or archaeological site
- Notable natural site

LEISURE

- Zoo, wildlife park
- Water park
- Park, activities and leisure centre
- Golf
- Water sports or river activities
- Company visit

HIKING

- Long-distance cycling routes and green routes
- Long-Distance Hiking Trail (GR®)

LABELS

- Small Town of Character®
- Brittany Rural Heritage Village
- Stopover Village
- Green Resort

destination-broceliande.com

FOREST MAP DETAIL ON REVERSE

BRETAGNE

Brest terres océanes
Côte de granit rose Baie de Morlaix
Baie de Saint-Brieuc Paimpol - Les Caps
Cap Fréhel Saint-Malo Baie du Mont Saint-Michel
Cœur de Bretagne Kalon Breizh
Quimper Cornouaille
Rennes et les Portes de Bretagne
Bretagne Sud Golfe du Morbihan
Bretagne Loire Océan

Ille-et-Vilaine
Morbihan

SAINT-MALO 65 km
SAINT-BRIEUC 65 km
LORIENT 50 km
PONTIVY 28KM
VANNES 28 km
REDON 12 km

St-Pern
Médréac
Rail Bike Station
Lampouy Menhir Alignment
Landujan
Irodouër
Quédillac
St-M'Hervon
Montauban State Forest
La Chapelle-du-Lou-du-Lac
Le Crouais
SAINT-MÉEN-LE-GRAND
Saint-Méen Abbey Church
Montauban-de-Bretagne
St-Onen-la-Chapelle
Bédée
Coat Albret The Passage of Merlin
Pleumeleuc
Boisgervilly
St-Uniac
La Nouaye
Ménéac
Brignac
Gaël
En Quête de Broceliande
The Elephant's Den
Muel
St-Maugan
IFFENDIC
MONTFORT-SUR-MEU
Breteil
La Trinité-Porhoët
Bléruais
St-Gonlay
Trémelin Lake
Talensac
St-Brieuc-de-Mauron
Évriguet
Mauron
St-Léry
St-Malon-sur-Mel
RENNES
Nantes-Brest Canal
Mohon
Concoret
Lanouée Forest
Guilliers
St-Péran
Monterfil
Brocéliande Gardens
Bréal-sous-Montfort
Forges de Lanouée
St-Malo-des-Trois-Fontaines
Brocéliande Forest & legendary sites
Néant-sur-Yvel
PAIMPONT
Treffendel
SENSAS Rennes
La Grée-St-Laurent
TRÉHORENTEUC
St-Thurial
PLELAN-LE-GRAND
Loyat
Loyat Castle
Helléan
La Croix-Helléan
Taupont
Campénéac
Beignon
Maxent
Lantillac
Josselin Castle
JOSSELIN
Duc Lake
St-Malo-de-Beignon
Guégon
Gourhel
Saint-Cyr Coëtquidan Military Camp
Guillac
St-Servant
PLOËRMEL
Astronomical Clock
Mine d'or Distillery
Silvae Nature Spa
Augan
Porcaro
GUER
Quily
Cruguel
Monteneuf Heathlands and Megaliths Regional Nature Reserve
Montertelot
Monterrein
Val d'Oust
Le Roc-St-André
La Chapelle-Caro
St-Abraham
Caro
Réminiac
Monteneuf
Monteneuf Heathlands and Megaliths
Lizio
The Scrapper Poet's World
Missiriac
Tréal
Bourdonnaye Forest
Sérent
Sérent Peat Bogs
St-Marcel
Brittany Resistance Museum
MALESTROIT
Ruffiac
Carentoir
Quelneuc
St-Nicolas-du-Terre
St-Laurent-sur-Oust
St-Guyomard
Bohal
La Chapelle-Gaceline
St-Congard
LA GACILLY
Photo Festival
Destination Yves Rocher
Pleucadeuc
St-Martin-sur-Oust
Cournon
Nantes-Brest Canal
Glénac Marshes
Glénac
Rochefort-en-Terre

N
O
E
S
0
5 km

Do not throw litter on public roads

FLYER

GR® and GRP® de Pays are registered trademarks of the FFRandonnée. They designate routes identified as "GR®" or marked in white and red and "GR® de Pays". The non-commercial use of this FFRandonnée data is authorised provided the source is acknowledged in writing and the following notice is displayed: "Routes and POIs © FFRandonnée. Authorisation 2024/2027". For more information, please see the terms of use at www.monGR.fr and www.bretagne.ffrandonnee.fr — © FFRandonnée. Authorisation 2024/2027. © Maps and illustrations: ateliers de design graphique et cartographie: mediapilote.com — Art direction, graphic design and iconography: mediapilote.com